



October 11, 2016

Dick Kane, (850) 414-4590  
dick.kane@dot.state.fl.us

## **Florida Department of Transportation Awards \$44.4 Million for Bicycle and Pedestrian Trail Expansion in Florida**

**TALLAHASSEE** – The Florida Department of Transportation (FDOT) announced today the selection of the first year of projects to receive funding under the Shared Use Nonmotorized (SUN) Trail program. A total of \$44,434,543 million was awarded to 45 separate projects located across 21 counties throughout Florida. (See attached map and project list)

The projects include the construction of 11 separate trail segments, which will add or improve approximately 20 miles of trail to Florida’s trail system. Another 34 projects will be in various preconstruction phases of work such as feasibility study, environmental review and design. The funds are for the current fiscal year (2016-17) and are immediately available to begin work.

**Governor Scott said, “Florida is proud to be an outdoors state, and our many incredible bicycle, pedestrian and multi-use trails are great activities for Floridians and visitors to enjoy. I am proud to join FDOT in celebrating this investment today as we work to provide more safe recreational opportunities for families across our state.”**

All of the selected projects are in the identified SUN Trail network, which consists of the developing statewide system of paved multi-use trails for bicyclists and pedestrians, physically separated from vehicular traffic.

**FDOT Secretary Jim Boxold said, “This initial SUN Trail funding will provide safer opportunities for bicyclists and pedestrians, advance the completion of the state trail system and enhance the state’s partnership with local communities throughout Florida.”**

Twenty-two of the funded projects help to advance two major regional trails systems selected as priorities by the Florida Greenways and Trails Council. Five of these are part of the Coast to Coast Connector, a 250-mile trail system linking the Gulf and Atlantic coasts through Central Florida, and 17 are part of the St. Johns River Sea Loop, a 270-mile trail system that will link together several communities including St. Augustine, Daytona Beach, Titusville, DeLand and Palatka. 23 projects are for individual trail segments throughout the rest of the state.

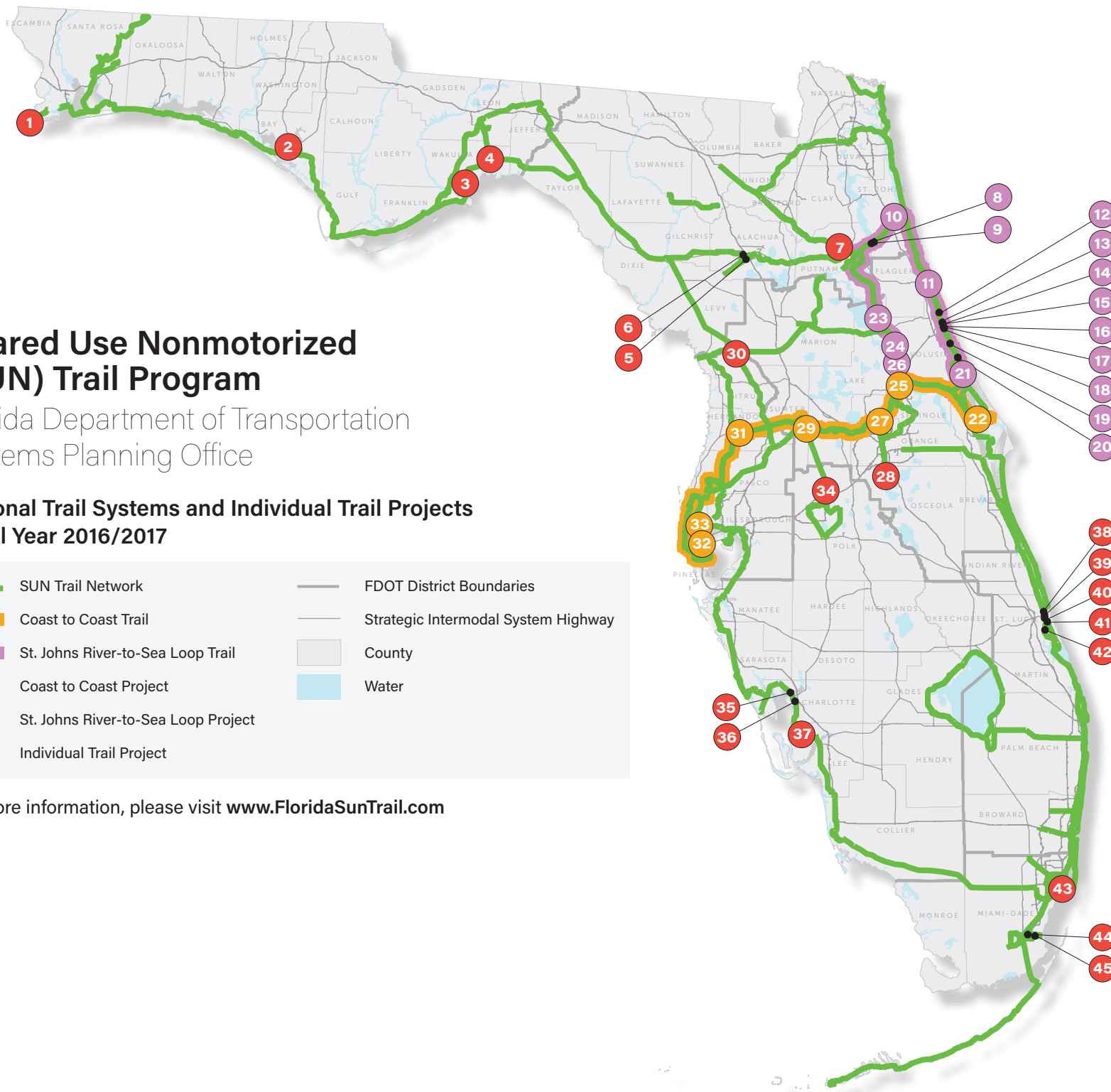
The SUN Trail Program was established during the 2015 legislative session. More information about the program can be found at <http://floridasuntrail.com>.

[www.fdot.gov](http://www.fdot.gov)

Innovative, Efficient, Exceptional













50 Miles



# Shared Use Nonmotorized (SUN) Trail Program

Florida Department of Transportation  
Systems Planning Office

## Regional Trail Systems and Individual Trail Projects Fiscal Year 2016/2017

	SUN Trail Network		FDOT District Boundaries
	Coast to Coast Trail		Strategic Intermodal System Highway
	St. Johns River-to-Sea Loop Trail		County
	Coast to Coast Project		Water
	St. Johns River-to-Sea Loop Project		
	Individual Trail Project		

For more information, please visit [www.FloridaSunTrail.com](http://www.FloridaSunTrail.com)





# Shared Use Nonmotorized (SUN) Trail Program

Florida Department of Transportation

Systems Planning Office



## Regional Trail Systems and Individual Trail Projects - Fiscal Year 2016/2017

ID	Tier	FDOT Dist.	Counties	Trail Name	Segment	Cost	Phase	FM Number
1	IND	3	Escambia	Perdido Key Multiuse Trail (SR 292)	Alabama State Line to State Park Entrance / Gongora Drive	\$1,123,144	PE	4389082
2	IND	3	Bay	Lynn Haven Rails to Trails	SR 75 (US 231) to East 10th Street	\$268,000	PE	4399281
3	IND	3	Wakulla	CC2S: Coastal Trail West: SR 30 (US 98) Coastal Highway	CR 372 / Surf Road to SR 61 (US 98)	\$800,000	PE	4399261
4	IND	3	Wakulla	CC2S: Coastal Trail East: SR 30 (US 98)	West of SR 363 Woodville Highway / St. Marks Trail to Lighthouse Road	\$200,000	PE	4399262
5	IND	2	Alachua	SR 24 / Archer Road Multiuse Trail	SW 76th Terrace to SW 41st Boulevard, Gainesville	\$450,000	PE	4399341
6	IND	2	Alachua	Tower Road Multiuse Trail	SW 26th Place to SW 8th Avenue, Gainesville	\$950,000	CON	4399331
7	IND	2	Putnam	Palatka to Lake Butler State Trail aka SR 100 Rail Trail	Roberts Lane to St. Johns River Water Management District	\$6,261,419	CON	4282023
8	SJR2C	2	St. Johns	Palatka to St. Augustine State Trail aka SR 207 Rail Trail	Putnam County Line to Hastings	\$2,217,575	CON	4357961
9	SJR2C	2	St. Johns	Palatka to St. Augustine State Trail aka SR 207 Rail Trail	Main St (Hastings) to SR 207 / Spuds	\$3,288,834	CON	2102868
10	SJR2C	2	St. Johns	SR 207 / A1A	End of trail to Flagler County Line	\$750,000	FS	4399321
11	SJR2C	5	Flagler	SR A1A	A1A or Alternate Route from S 26th Street to N 9th Street	\$600,000	FS, PDE	4398731
12	SJR2C	5	Volusia	Ormond Beach Gap	SR 40 from Cassen Park to A1A	\$300,000	FS	4398721
13	SJR2C	5	Volusia	Daytona Beach Gap 1: N Beach St	Sickler Drive from 350' south of 2nd Street to 2nd Street	\$20,000	PE	4398711
14	SJR2C	5	Volusia	Daytona Beach Gap 2: Ballowh Bridge	Ballowh Road Bridge approximately 0.01 miles north of Anita Avenue	\$20,000	PE	4398701
15	SJR2C	5	Volusia	Daytona Beach Gap 3: S Beach St	South Beach St from Marina Point Drive to Orange Avenue	\$100,000	PE	4398691
16	SJR2C	5	Volusia	Daytona Beach Gap 4: S Beach St	South Beach St from Bellevue Avenue to Marina Point Drive	\$65,000	PE	4398681
17	SJR2C	5	Volusia	Daytona Beach Gap 5: Donnelly Pl	Donnelly Place from Shady Place to Bellevue Ave	\$510,000	CON	4398671
18	SJR2C	5	Volusia	Daytona Beach Gap 6: S Beach St	South Beach St from Wilder Blvd to Shady Pl	\$100,000	PE	4398661
19	SJR2C	5	Volusia	New Smyrna to Port Orange Gap: US 1	US 1 from Canal St to Beville Rd	\$1,500,000	PDE	4398651
20	SJR2C	5	Volusia	Edgewater Gap	Dale Ave to 10th St	\$1,100,000	CON	4398631
21	SJR2C	5	Volusia	Oak Hill to Edgewater: US 1	US 1 at Kennedy Parkway to Dale Ave	\$800,000	PDE	4398621
22	C2C	5	Brevard	Space Coast Trail: Titusville	East end of Max Brewer Bridge to Merritt Island Refuge	\$300,000	PE	4361873
23	SJR2C	5	Volusia	Pierson Gap: SR 15 (US 17)	SR 15 (US 17) from Washington Ave to Palmetto Ave	\$300,000	PE	4398771
24	SJR2C	5	Volusia	Spring to Spring Gap: Deleon Springs	Grand Ave / Baxter St to SR 15 (US 17)	\$750,000	PE	4398751
25	C2C	5	Seminole/Volusia	Spring to Spring Trail: US 17 / 92 Bridge	Wayside Park to Lake Monroe Park	\$1,800,000	CON	4364341
26	SJR2C	5	Volusia	Spring to Spring Gap: Deland	Lake Beresford Park to Grand Ave	\$750,000	PDE	4398741
27	C2C	5	Orange	Orange Co Gap Segment 2	N Hiwassee Rd to N of SR 414 on SR 441 / Clarcona	\$2,000,000	PE	4364331
28	IND	5	Osceola	Shingle Creek Trail South Phase 1B	Palmetto Ave to southern limit of future Shingle Creek Phase 2B	\$2,230,000	CON	4398781
29	C2C	5	Lake	South Lake Trail Phase 4	Van Fleet State Trail to Villa City Rd (CR 565)	\$700,000	PE	4358931
30	IND	7	Citrus	HOFI: Withlacoochee-Dunnellon Trail Connector	North end of Withlacoochee State Trail to south end of Dunnellon Trail	\$280,000	PE	4373491
31	C2C	7	Hernando	Good Neighbor Trail Connector: Alternate Alignment	West Suncoast Parkway to SR 50 / Cortez Blvd, Brooksville	\$475,358	PE	4357201
32	IND	7	Pinellas	SWCC: Pinellas Trail Loop Phase 2	John Chestnut Park to Enterprise Rd, Palm Harbor	\$5,700,000	PE, CON	4400931
33	IND	7	Pinellas	SWCC: SR 60 / Courtney Campbell Cswy Ped Overpass	Courtney Campbell to Bayshore Trl Seg Ream Wilson Clearwater Trl	\$1,362,488	PE	4374981
34	IND	1	Polk	Van Fleet State Trail: Pedestrian Bridge Replacement	Polk City	\$251,000	PE, CON	4402351
35	IND	1	Charlotte	SWCC: Harborwalk Phase 1B Southern Boardwalk	SR 45 Gap, Charlotte Harbor	\$1,114,800	CON	4298202
36	IND	1	Charlotte	SWCC: North Alligator Creek Pedestrian Bridge	US 41 and North Fork Alligator Creek, Punta Gorda	\$215,000	PE	4402341
37	IND	1	Lee	SWCC: Van Buren/El Dorado/Kismet Trail	Cape Coral Gap: Del Prado Blvd to Burnt Store Rd at Van Buren Pkwy	\$1,778,100	PE	4402361
38	IND	4	St. Lucie	ECG-SE: Historic Downtown Ft. Pierce Retrofit	Georgia Avenue to A1A / N Causeway Dr	\$275,000	PDE	4400321
39	IND	4	St. Lucie	ECG-SE: Historic Highwayman Trail Gap	Indian Hills Dr to Georgia Ave, Fort Pierce	\$100,000	PDE	4400341
40	IND	4	St. Lucie	ECG-SE: FEC Overpass	Savannas Rec Area to S of Savannah Rd / Heatcote Gardens	\$275,000	PDE	4400331
41	IND	4	St. Lucie	ECG-SE: Indian Hills Rec Area Trail Retrofit	South of Savannah Rd to Indian Hills Dr, Fort Pierce	\$80,000	PE	4399971
42	IND	4	St. Lucie	ECG-SE: Savannas Preserve State Park Gap	Walton Rd to Savannas Rec Area, Port St. Lucie	\$500,000	PDE	4399991
43	IND	6	Miami-Dade	ECG-SE: The Underline Segment A	SW 13th St to SW 19th Ave, Miami	\$1,445,000	PE	4355012
44	IND	6	Miami-Dade	Biscayne Trail Segment D, Phase 2	SW 117th Ave to SW 137th Ave, Homestead	\$122,825	PE	4398981
45	IND	6	Miami-Dade	Biscayne Everglades Greenway	East Mowry Dr to SW 137th Ave, Homestead	\$206,000	PE	4398991

Total Cost: \$44,434,543

<b>Tier</b>	<b>C2C:</b> Coast to Coast	<b>SJR2C:</b> St. Johns River to Sea Loop	<b>IND:</b> Individual Project
<b>Phase</b>	<b>FS:</b> Feasibility Study	<b>PDE:</b> Project Development and Environmental Study	<b>PE:</b> Preliminary Engineering <b>CON:</b> Construction

**Disclaimer:** An allocation to one project phase is not a guarantee of commitment to allocations for future phases.

For more information, please visit [www.FloridaSunTrail.com](http://www.FloridaSunTrail.com)